

Some Helpful Information

The following photos have been formatted into Printed Document Files (PDF) using Adobe Acrobat. This program provides the viewer with the most widely used internet standard software and the greatest possible flexibility in viewing and sizing your documents/photos.


If your current PDF reader is working, then proceed to view the file.

If you are experiencing problems:

Adobe Reader is recommended and is downloadable by [clicking here](#).

After arriving at the Adobe Acrobat Reader DC screen...you are advised to click “More download options” on the bottom of the page to (1) Download the correct version for your operating system and (2) restrict your downloads to only the Adobe Reader and not receive (untick) the Google and McAfee Add-ons offered.

After successfully installing Adobe Acrobat Reader DC:

You can adjust the size of the screen using the “Fit to width” button, () or the plus and minus buttons (+ -) in the upper middle of the screen.

Use the right and left arrows (← →) to step through the slides.

Gelston Hills Land Sales - Lot 12

110 Acres, 15 min from the city, views over Wagga, (400 ft above the top of Willans Hill) a beautiful dam, great roads, privacy and an extraordinary lifestyle.

Gelston Hills Subdivision
Paul and Carolyn Murray

Lot 12

Lot 2 - 88 Acres
TO BE SOLD

Lot 12
110 Acres
TO BE SOLD

Gelston Park Road

--- Right of Way

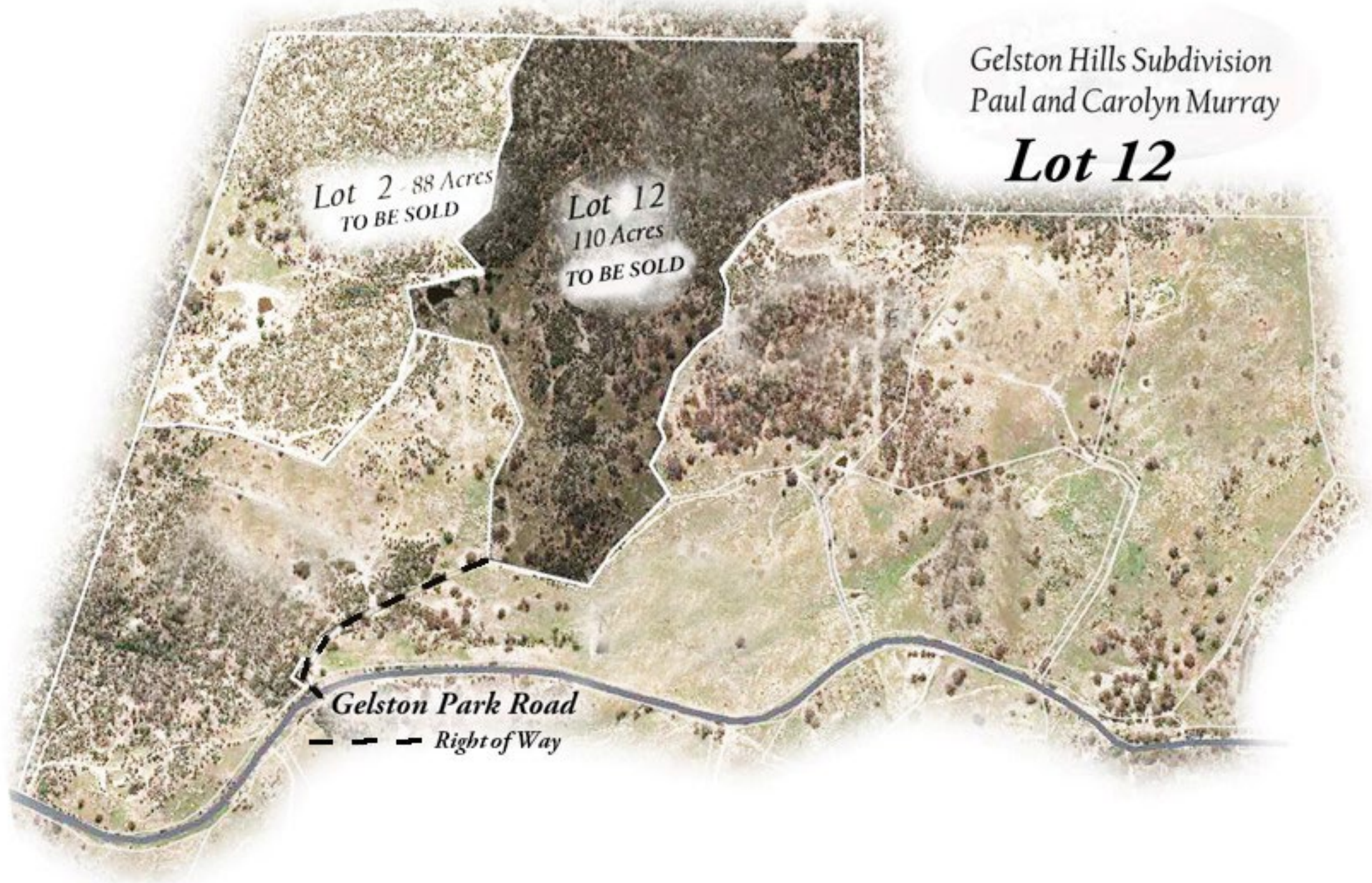


Photo Guided Tour

This photo guided tour starts at the entrance to the property at Gelston Park Road and follows the “Right of Way”s through each of the lots and on to the hilltop lookouts.



A gravel driveway lined with tall evergreen trees, leading into the distance. The trees are dense and green, with some sunlight filtering through the canopy. The gravel is light-colored and covers the entire width of the path. The sky is a pale blue with some light clouds.

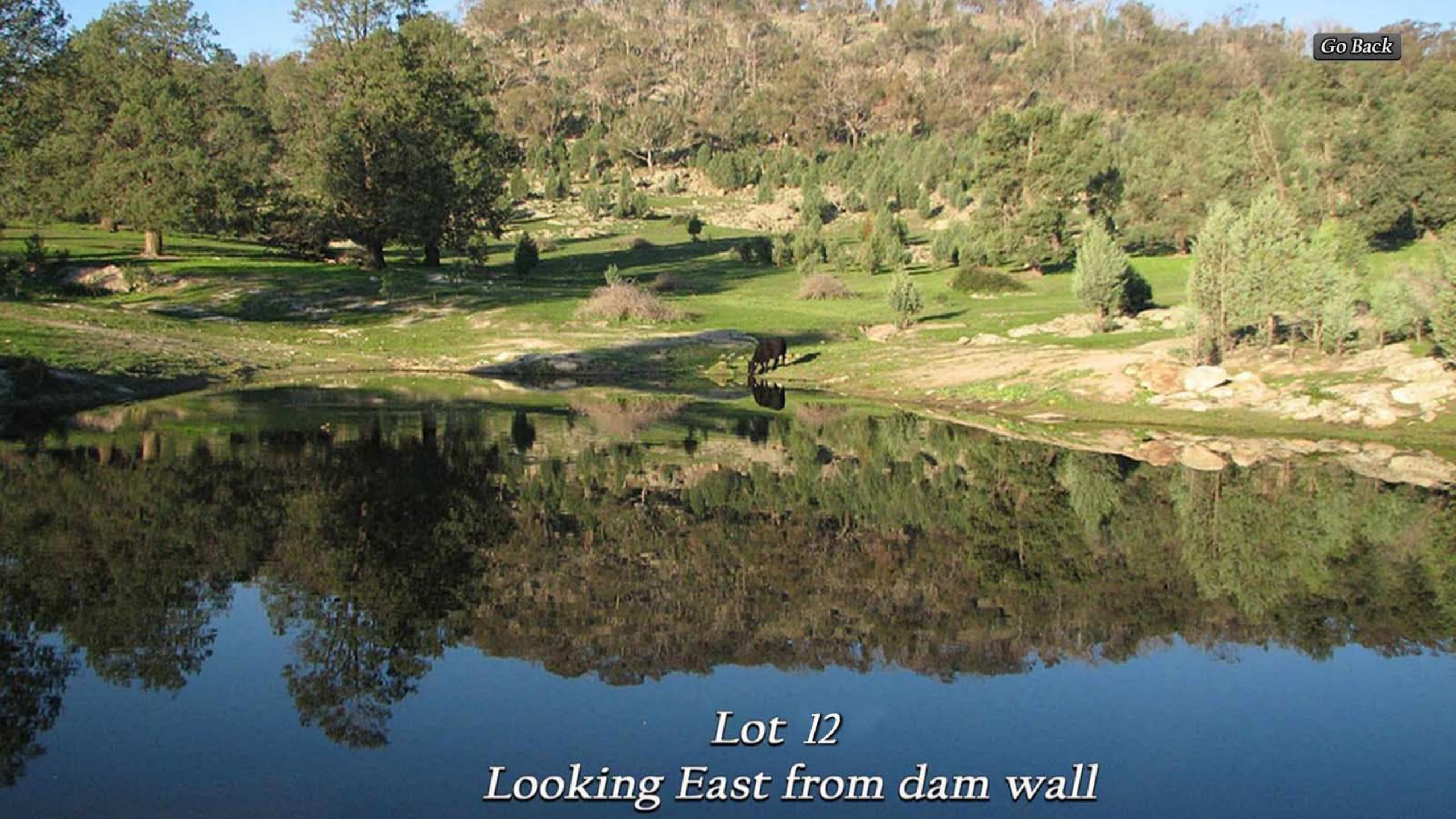
Lot 12 Easement Right of way



End of easement and entrance to Lot 12



Lot 12 looking southwest at dam



Lot 12
Looking East from dam wall



Lot 12

Looking West with "The Rock" in the distance

Gelston Hills Wildlife

There is a significant number of families currently residing on the property who are friendly, curious, welcoming and looking forward to your handouts.







Lot 12 a remote spot



[Go Back](#)

Lot 12
View over city of Wagga Wagga



Sunset, taken from the rocks above lot 12 lookout.



Lot 12
Night View of Wagga Wagga



A cloudy winter morning

For an inspection,
contact the agents:

Geoff Palmer - 0437 892 522
Laura Semmler - 0413 788 544
Ray White Rural Wagga Wagga

Return to
paulmurray.com.au